
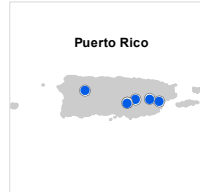
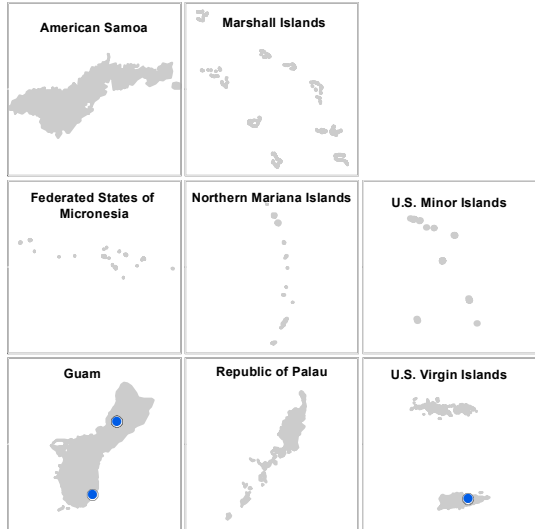
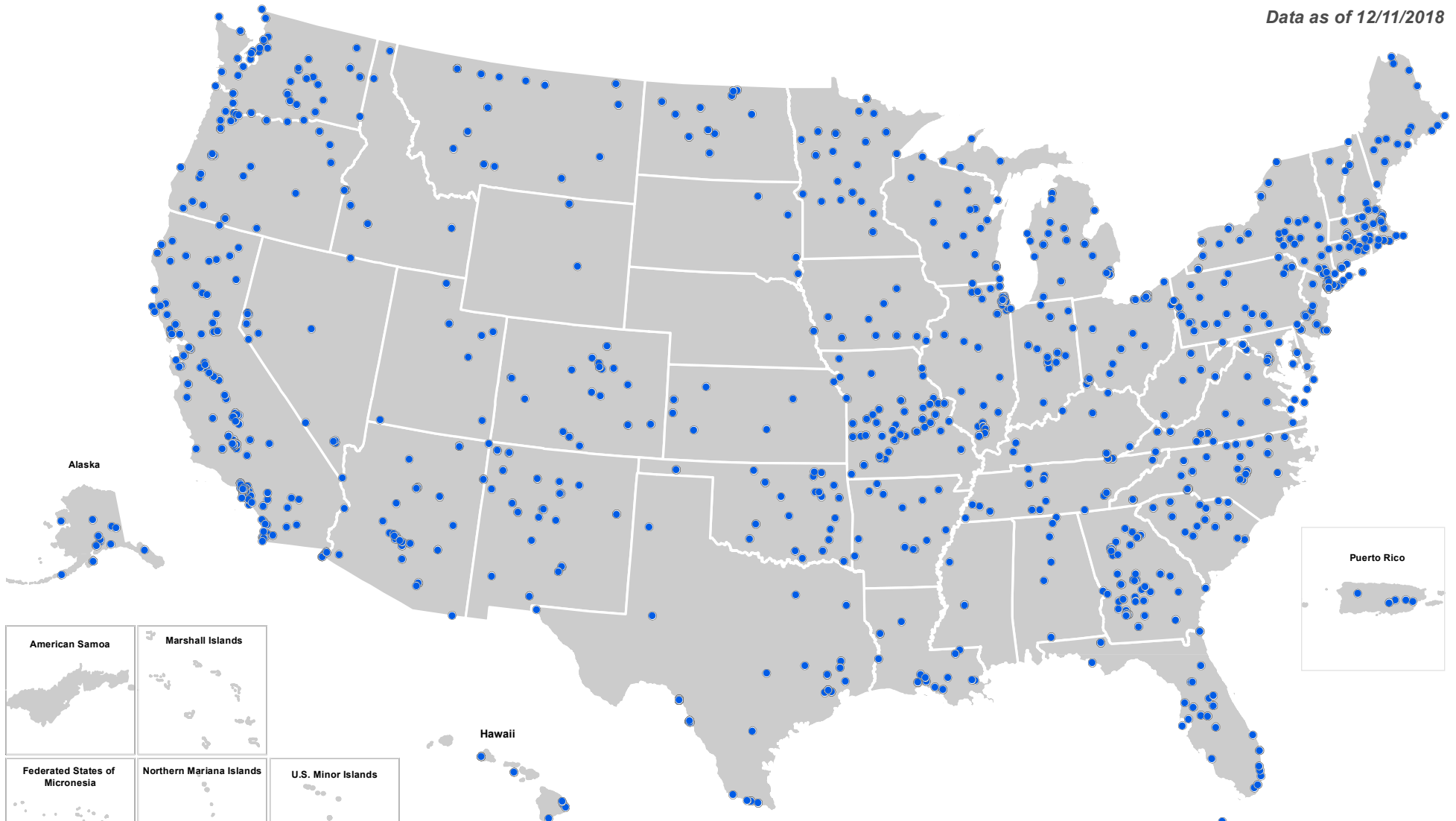


Data as of 12/11/2018



0 150 300 Miles

Scale bar only applies to contiguous U.S.

Prepared by:
Division of Data and Information Services
Office of Information Technology
Health Resources and Services Administration

Data Source:
Please refer to data source page on Map Gallery
<https://data.hrsa.gov/maps/map-gallery>